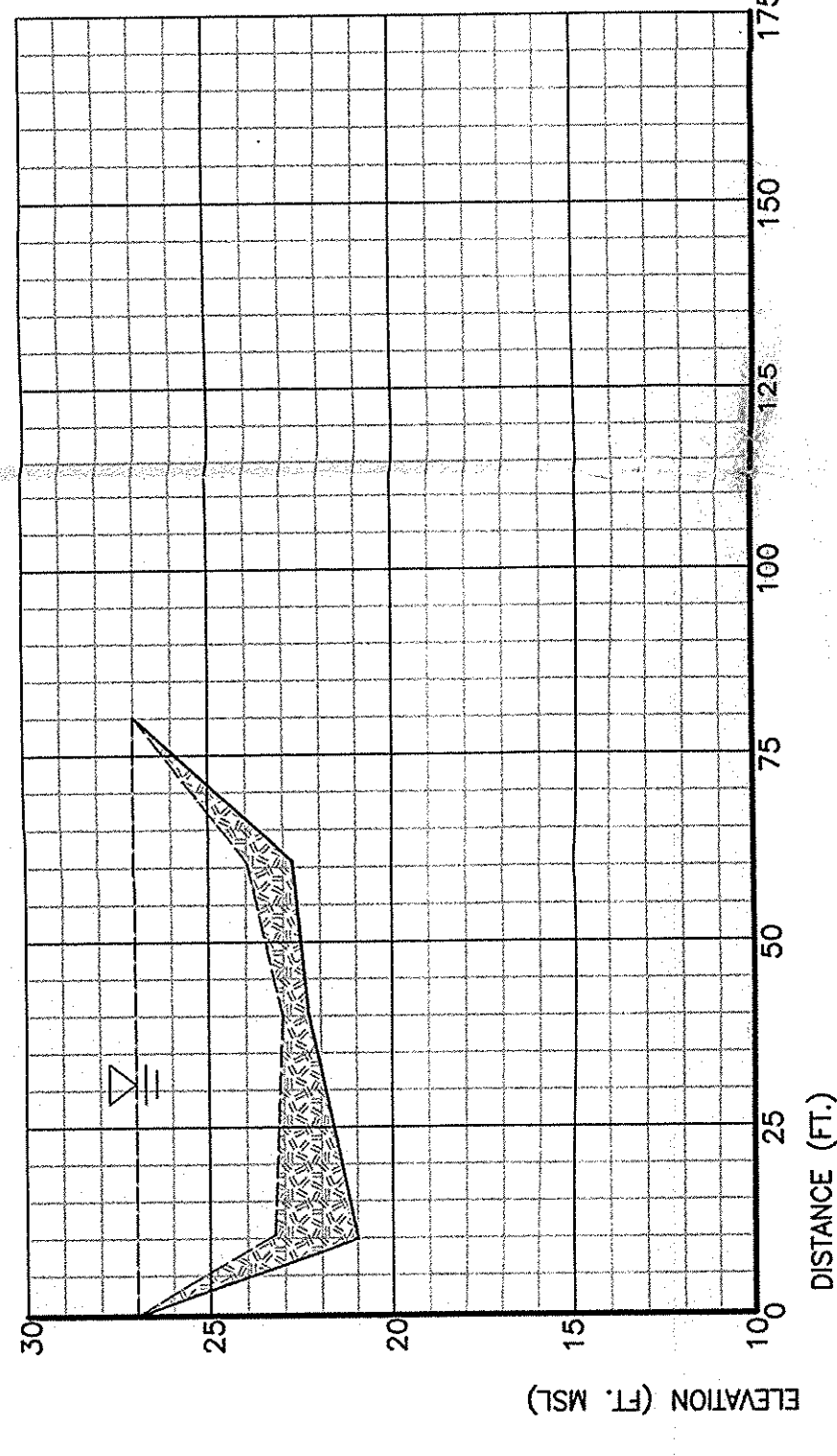
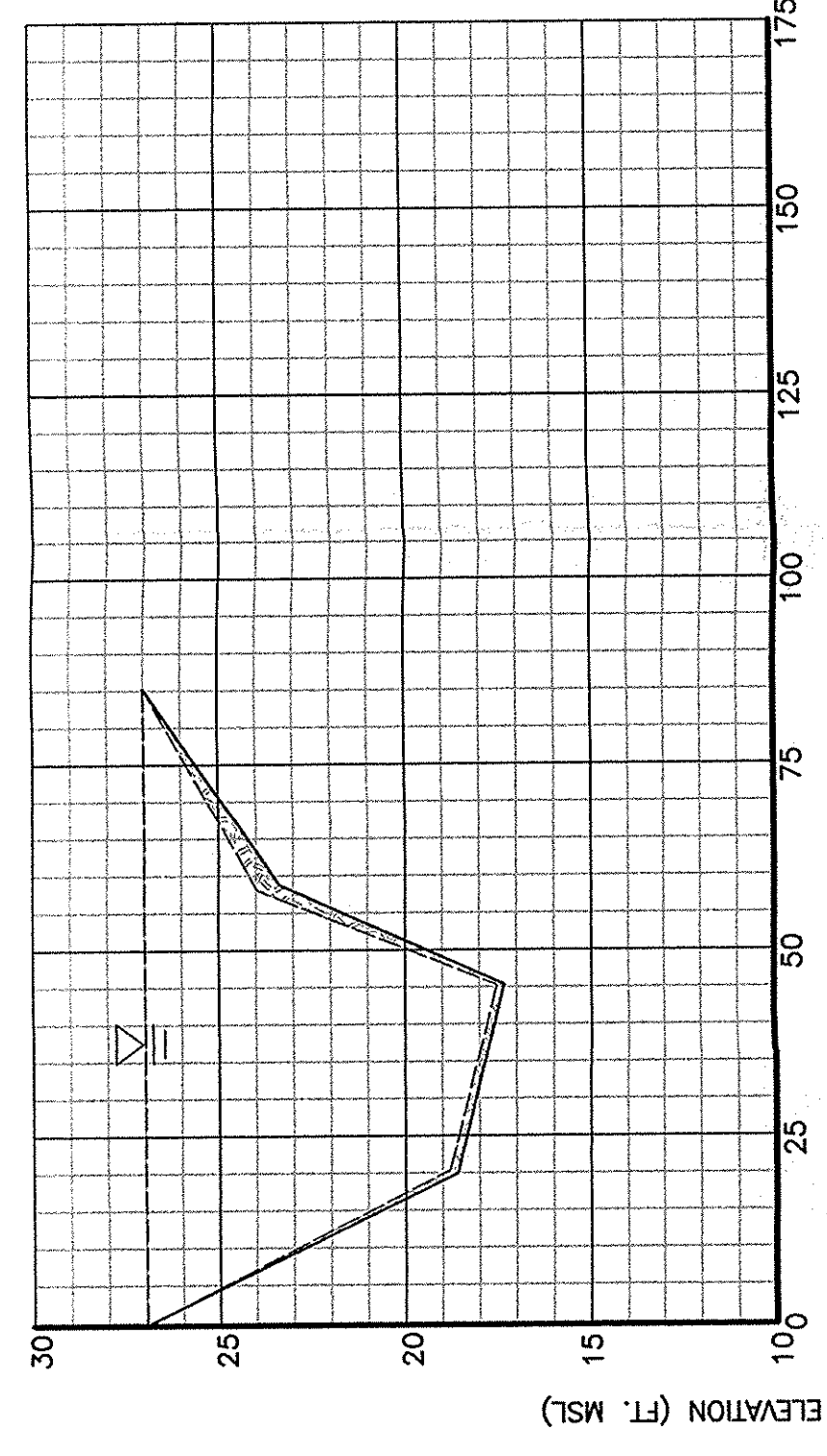


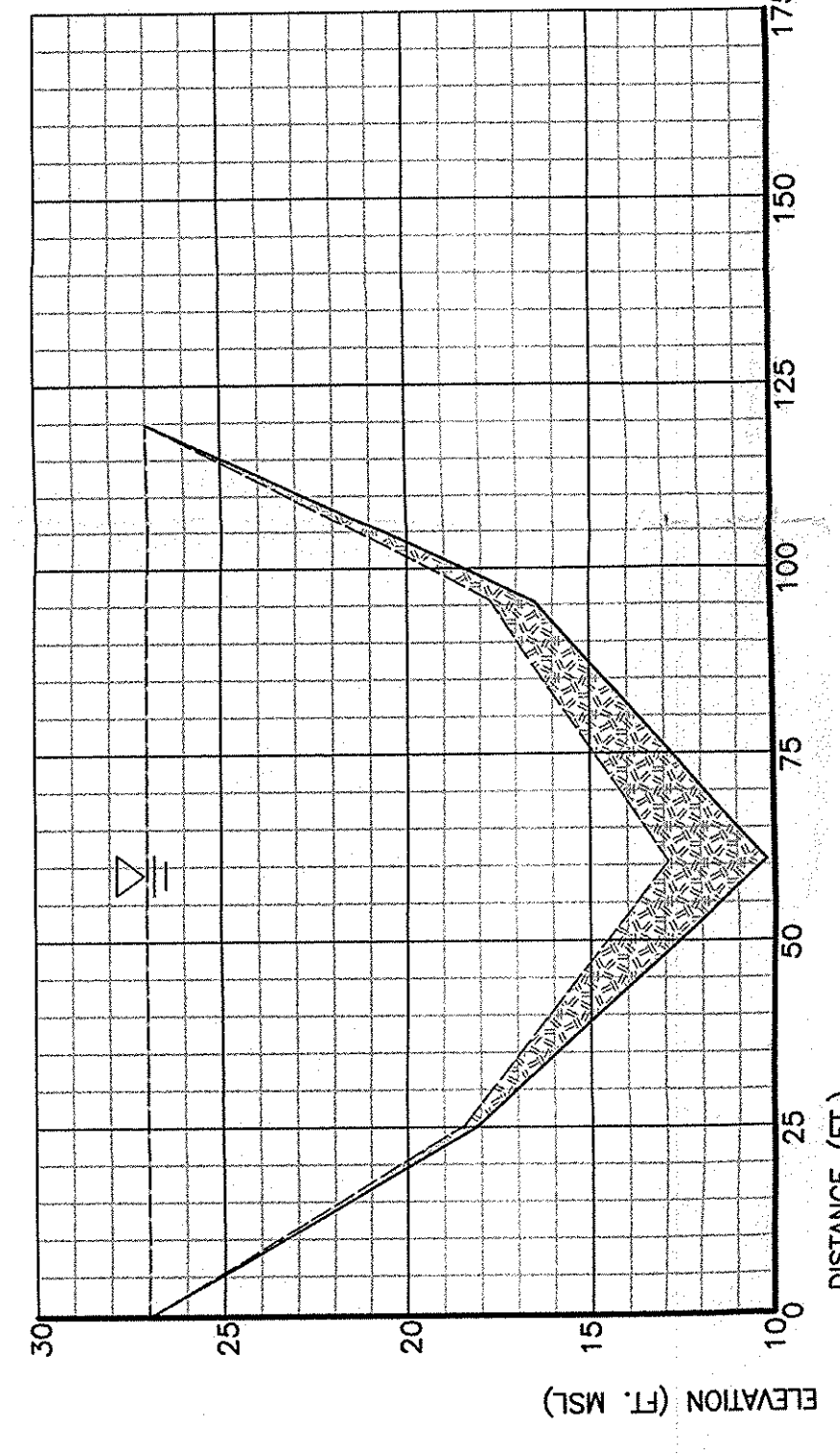
LAKE SECTION: D1-D2
 VERTICAL SCALE: 1" = 5', HORIZONTAL SCALE: 1" = 25'



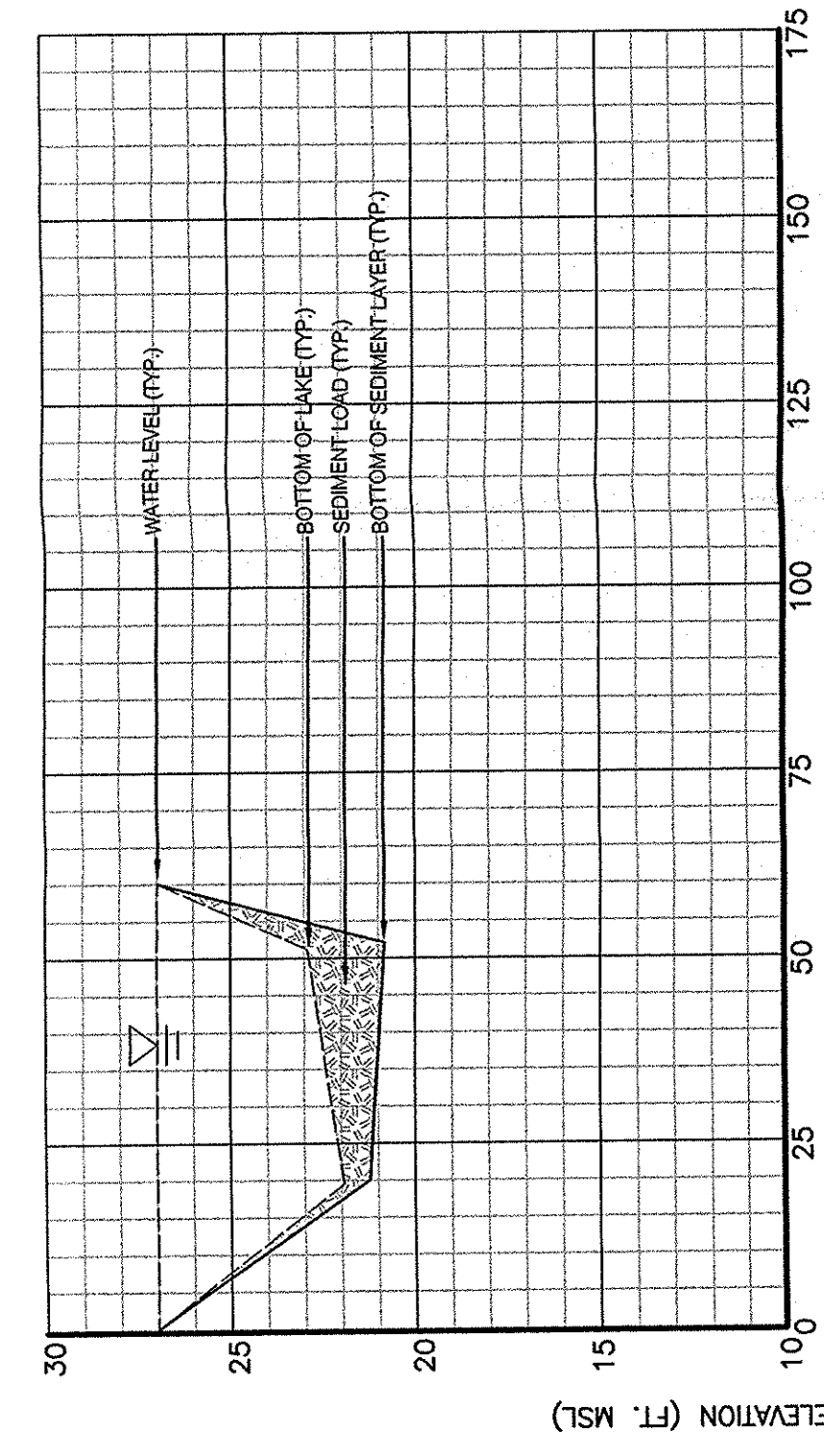
LAKE SECTION: A1-A2
 VERTICAL SCALE: 1" = 5', HORIZONTAL SCALE: 1" = 25'



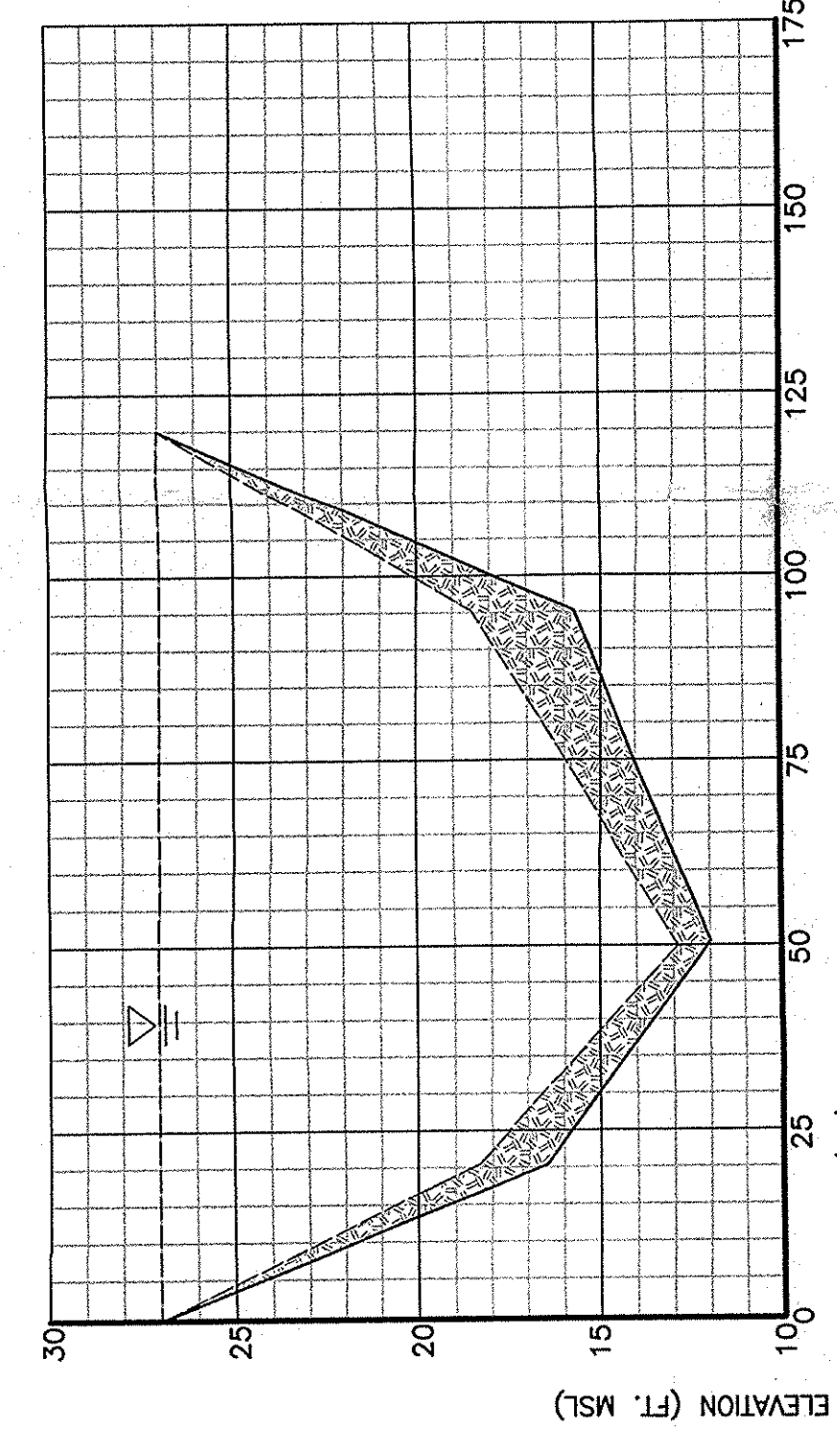
LAKE SECTION: E1-E2
 VERTICAL SCALE: 1" = 5', HORIZONTAL SCALE: 1" = 25'



LAKE SECTION: B1-B2
 VERTICAL SCALE: 1" = 5', HORIZONTAL SCALE: 1" = 25'



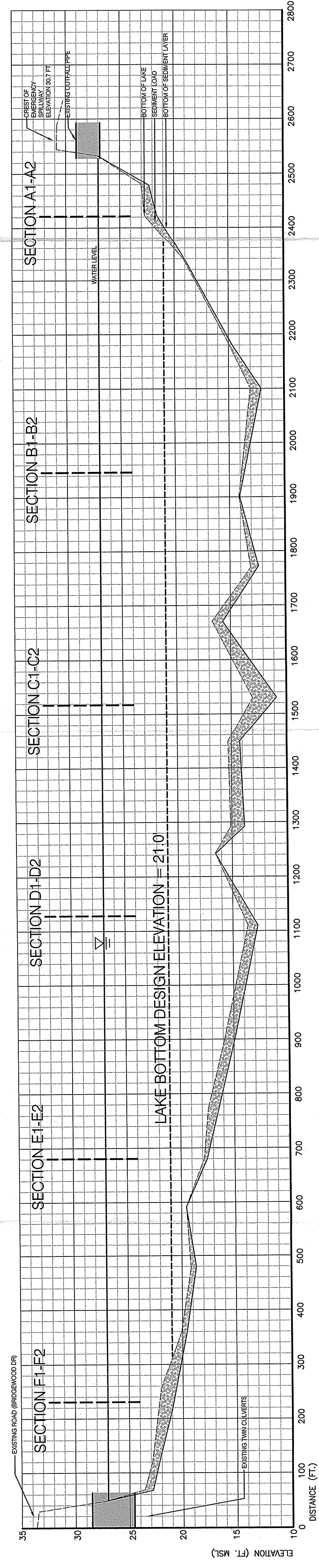
LAKE SECTION: F1-F2
 VERTICAL SCALE: 1" = 5', HORIZONTAL SCALE: 1" = 25'



LAKE SECTION: C1-C2
 VERTICAL SCALE: 1" = 5', HORIZONTAL SCALE: 1" = 25'

LAKE 1: CROSS-SECTIONS

SCALE: 1" = 100'



LAKE 1 LONGITUDINAL SECTION: G1-G2

VERTICAL SCALE: 1" = 5', HORIZONTAL SCALE: 1" = 100'