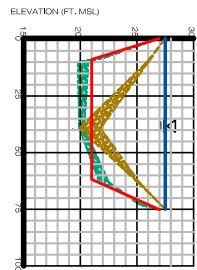
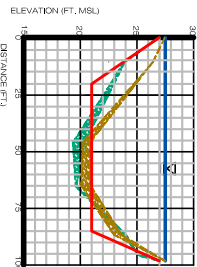


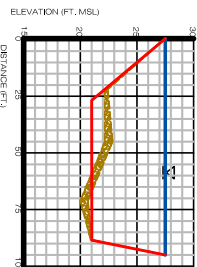
## LAKE 2: CROSS-SECTIONS



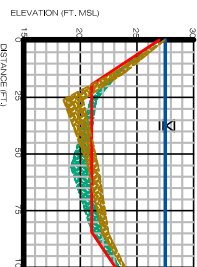
**LAKE SECTION: H1-H2**  
VERTICAL SCALE: 1" = 20' HORIZONTAL SCALE: 1" = 25'



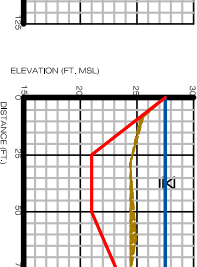
**LAKE SECTION: I1-I2**  
VERTICAL SCALE: 1" = 20' HORIZONTAL SCALE: 1" = 25'



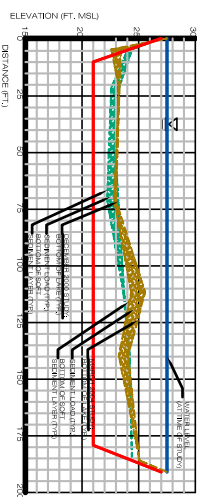
**LAKE SECTION: O1-O2**  
VERTICAL SCALE: 1" = 20' HORIZONTAL SCALE: 1" = 25'



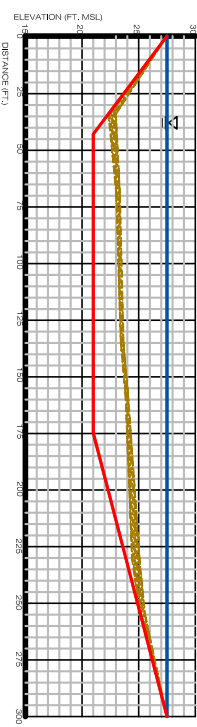
**LAKE SECTION: J1-J2**  
VERTICAL SCALE: 1" = 20' HORIZONTAL SCALE: 1" = 25'



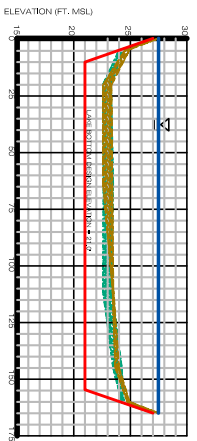
**LAKE SECTION: P1-P2**  
VERTICAL SCALE: 1" = 20' HORIZONTAL SCALE: 1" = 25'



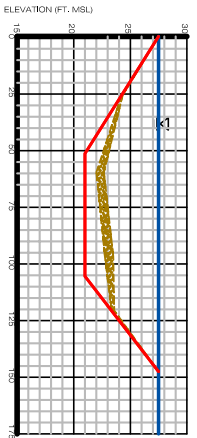
**LAKE SECTION: K1-K2**  
VERTICAL SCALE: 1" = 20' HORIZONTAL SCALE: 1" = 25'



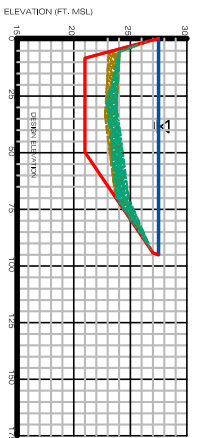
**LAKE SECTION: Q1-Q2**  
VERTICAL SCALE: 1" = 20' HORIZONTAL SCALE: 1" = 25'



**LAKE SECTION: L1-L2**  
VERTICAL SCALE: 1" = 20' HORIZONTAL SCALE: 1" = 25'

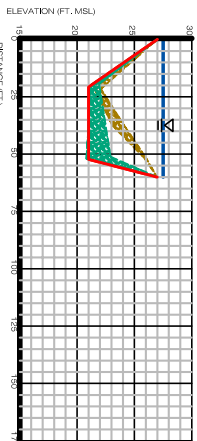


**LAKE SECTION: R1-R2**  
VERTICAL SCALE: 1" = 20' HORIZONTAL SCALE: 1" = 25'

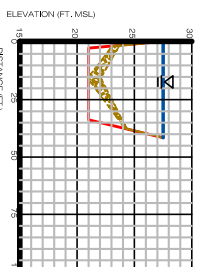


**LAKE SECTION: M1-M2**  
VERTICAL SCALE: 1" = 20' HORIZONTAL SCALE: 1" = 25'

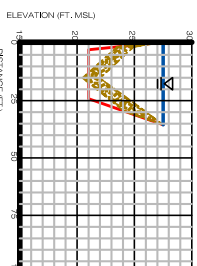
## LAKE 1: CROSS-SECTIONS



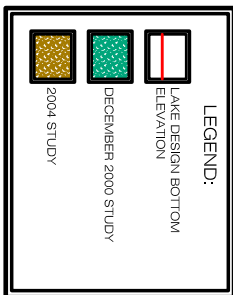
**LAKE SECTION: F1-F2**  
VERTICAL SCALE: 1" = 20' HORIZONTAL SCALE: 1" = 25'



**LAKE SECTION: S1-S2**  
VERTICAL SCALE: 1" = 20' HORIZONTAL SCALE: 1" = 25'



**LAKE SECTION: T1-T2**  
VERTICAL SCALE: 1" = 20' HORIZONTAL SCALE: 1" = 25'



# LAKE 1 & 2: CROSS-SECTIONS TABB LAKES SUBDIVISION YORK COUNTY, VIRGINIA

3000 Easter Gate  
Williamsburg, Virginia 23188  
(757) 226-8888  
7401 Beaver Springs Drive, Suite 205  
Richmond, Virginia 23225  
(804) 270-2474  
4600 Manakin Plaza, Suite 160  
Staff Springs, Virginia 20166  
(703) 406-3390

**WILLIAMSBURG  
ENVIRONMENTAL  
GROUP, INC.**

Environmental Consultants

DATE: 10/20/10  
DRAWN BY: J. HARRIS  
CHECKED BY: J. HARRIS  
SHEET: 3