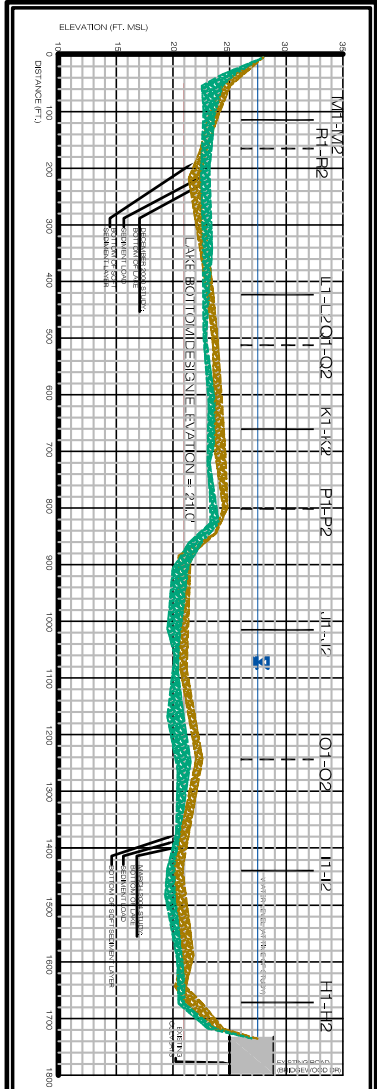
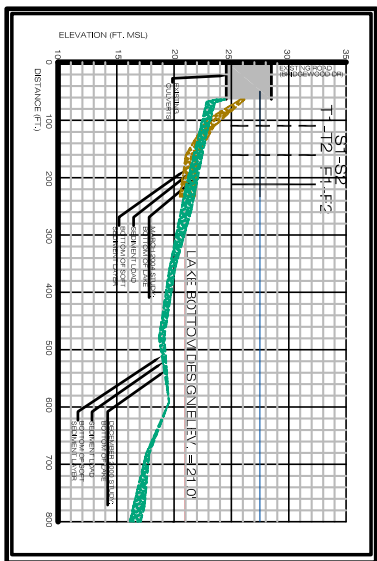



PLAN VIEW: LAKE 1 & LAKE 2  
SCALE: 1" = 100'



LAKE 2 LONGITUDINAL CROSS-SECTION: N1-N2  
VERTICAL SCALE: 1" = 5' ; HORIZONTAL SCALE: 1" = 100'



LAKE 1 LONGITUDINAL CROSS-SECTION: G1-G2  
VERTICAL SCALE: 1" = 5' ; HORIZONTAL SCALE: 1" = 100'



DATE: 10/15/10  
DRAWN BY: J. WILSON  
CHECKED BY: J. WILSON  
DESIGNED BY: J. WILSON  
SCALE: 1" = 100'

**SHEET: 2**

**PLAN VIEW & LONGITUDINAL CROSS-SECTIONS**  
**TABB LAKES SUBDIVISION**  
**YORK COUNTY, VIRGINIA**

WILLIAMSBURG ENVIRONMENTAL GROUP, INC.

3000 Easter Creek  
Williamsburg, Virginia 23188  
(757) 226-8899

7401 Beaverfont Springs Drive, Suite 205  
Richmond, Virginia 23225  
(804) 820-6214

46030 Marshfield Plaza, Suite 160  
Staffing, Virginia 20166  
(703) 406-3300

Environmental Consultants